

**TO THE HONORABLE MEMBERS OF THE BOARD OF COMMISSIONERS
GILES COUNTY, TENNESSEE
I HEREBY SUBMIT THE FOLLOWING REPORT
July 15, 2024**

**ROLL CALL
COURT OPEN
PRAYER**

PLEDGE OF ALLEGIANCE TO THE FLAG OF THE UNITED STATES OF AMERICA

AGENDA CONCURRENCE

APPROVAL OF MINUTES of the June 27, 2024, Regular Session of the Giles County Legislative Body

ADDRESS COMMISSION: EDC Director

PUBLIC COMMENTS

ELECTIONS

1. Notaries Public at Large
Re-Elections: Kimberly Herd Jewell, Paul Smith
New: None
2. Judicial Commissioners 4 commissioners 1 year term
Judicial Commissioners are: Marvin David Boyd, Edward Durant, Robert London. Matthew Sandrell

Opioid Board: 6 members 4 year term
Appointees: Erin Curry, Devin Ezell, Joe Purvis, Tammy Mathis, Kevin Wells, Tammy Gordon

REPORTS

1. Giles County Highway Department Quarterly Report
2. Giles County Health Department Quarterly Report
3. Giles County Sheriff Dept. – Annual Report
4. Giles County Trustee Investments – July 1, 2024
5. Giles County Trustee 2023 Tax Aggregate Report
6. Legislative Committee Report: Rules of Order Revisions

AGREEMENTS, GRANTS AND CONTRACTS

1. Giles County Clerk – TWRA Web POS agreement
2. Environmental Systems Research Institute, Inc/Emergency Management Dept. Contract

RESOLUTIONS

Amendment

- 2024-43 Authorizing the amendment of the 2024-2025 Budget, County General Fund 101, 128, 171, 189
- 2024-44 Authorizing the amendment of the 2024-2025 Budget, County Board of Education, 141, 143, 177, 178

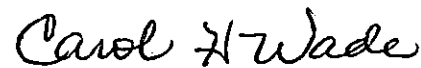
Resolutions

- 2024-45 To Finalize Design Direction of E911 Facility
- 2024-46 To determine future uses of the Giles County Courthouse and establish Phase-1 scope of Courthouse renovations

UNFINISHED BUSINESS

NEW BUSINESS

Respectfully submitted this 8th day of July, 2024


Giles County Clerk

RECEIVED
07/03/2024

GILES COUNTY HIGHWAY DEPARTMENT QUARTERLY REPORTS

cu

ENDING JUNE 30, 2024

North Section

<u>ROAD NAME</u>	<u>RD #</u>	<u>DESCRIPTION OF WORK DONE</u>	<u>EST. COST</u>
Abernathy Rd	01893	bhoe, 2 trks, surge, trackhoe, roller, 5 trks, rip rap, block mat.	\$ 8,940.15
Anderson Creek Rd	0A003	grad all, 2 trks	\$ 420.00
Annie Wade Rd	0A051	bhoe, 2 trks	\$ 205.00
Apple Hill Rd	0A061	bhoe, 2 trks	\$ 512.50
Aymett Ridge Rd	0A520	bhoe, 2 trks	\$ 205.00
Ball Hollow Rd		bhoe, 2 trks	\$ 205.00
Big Dry Creek Rd	0A038	grad all, 2 trks, lowboy, roller, skid loader, trk #55, coldmix, bhoe, 2 trks, surge, #8's, bhoe, 2 trks, A mix patching 2 trks, patched spots with "A"mix	\$ 136,305.14
Big Springs Rd	0A158	bhoe, 3 trk	\$ 270.00
Blackburn Hollow Rd	01885	bhoe, 2 trks, grad all, trk #30, rip rap	\$ 3,323.45
Bledsoe Rd	A138	bhoe, 2 trks	\$ 410.00
Blue Branch Rd	0A085	bhoe, 2 trks	\$ 205.00
Blue Creek Rd	0A115	bhoe, 2 trks, trk#55, #8's	\$ 1,395.32
Burch Ln		bhoe, 2 trks	\$ 102.50
Buford Station Rd	00962	state aid hotmix	\$ 1,604,410.43
Bryd Rd		bhoe, 2 trks	\$ 102.50
Carol Rd	0A180	grad all, trk #30	\$ 290.00
Caroll Ridge Rd	A131	bhoe, 2 trks	\$ 205.00
Casteel Rd	0A019	bhoe, 3 trks, headwall rock, surge	\$ 714.25
Cedar Knob Rd	0A298	bhoe, 2 trks,	\$ 410.00
Center Point Rd	01902	grad all, trk #30	\$ 290.00
Chestnut Grove Cemt Rd	0A675	bhoe, 2 trks, block material	\$ 436.00
Chicken Creek Rd	0A394	bhoe, trk #25	\$ 140.00
Choates Creek Rd	0A042	grad all, 2 trks, trk #30, bhoe	\$ 2,530.00
Clear Creek Rd	0A059	bhoe, 2 trks, 3 trks	\$ 712.50
Clock Creek Rd	0A151	bhoe, 2 trks	\$ 410.00
Creecy Hollow Rd	0A175	bhoe, 3 trks, surge, rip rap, 2trks	\$ 2,199.25
David Abernathy Rd	0A596	grad all, trk #30	\$ 435.00
Diana Rd	01889	bhoe, 3 trks, trk #40	\$ 1,020.00
Diana Ridge Rd	0A164	bhoe, 3 trks, 2 trks	\$ 475.00
Dog Hollow Rd	0A080	bhoe, 2 trks	\$ 615.00
Dotson Gap Rd		bhoe, 2 trks	\$ 410.00
Dry Weakley Creek Rd	01817	bhoe, 2 trks	\$ 307.50
Dyestone Rd	0A008	grad all, truck #30, 2 trks	\$ 2,000.00
East College Street		bhoe, 2 trks, 3 trks	\$ 880.00
Englett Rd	0A050	bhoe, 2 trks, rip rap	\$ 719.50
Elk Ridge Rd	0A323	grader, 3 trks, c&run, 2 trks	\$ 3,564.50
Ella West Circle	0A092	bhoe, 2 trks	\$ 205.00
Estep Rd	0A497	grader, 3 trks, millings	\$ 4,710.00
Factory Creek Rd	0A001	grad all, trk #50, 2 trks, 3/4 rock	\$ 2,451.40
Fairview Rd		bhoe, 2 trks	\$ 205.00
Fry Branch Rd	A082	bhoe, 2 trks	\$ 205.00
Garland Drive	0A747	bhoe, trk #30	\$ 70.00
Green Valley Rd	0A195	bhoe, 2 trks	\$ 615.00

Gunter Ridge Rd	0A214	bhoe, 2 trucks, trk #25	\$	485.00
Gunter Smith Rd	0A057	bhoe, 2 trks, track hoe, roller, culvert, surge, rip rap, block mat. 3 trks	\$	6,718.61
Hagen Hill Rd		bhoe, 2 trks	\$	205.00
Hams Creek Rd	0A034	bhoe, 2 trks	\$	205.00
Hanna Rd	0A364	bhoe, 3 trks	\$	810.00
Harwell Hollow Rd	0A213	bhoe, 3 trks	\$	405.00
Haywood Creek Rd	0A127	bhoe, 3 trks	\$	270.00
Hyde Rd	0A300	bhoe, 2 trks	\$	205.00
Jett Rd	0A120	bhoe, 3 trks	\$	270.00
John Turner Rd		bhoe, 2 trks	\$	410.00
Kerr Hill Rd	00966	bhoe, lowboy, trk #55, bhoe, 3 trks	\$	1,290.00
Little Creek Rd	0A218	bhoe, trk #30, cold mix	\$	2,600.00
Little Dry Creek Rd	0A049	bhoe, 2 trks, grad all, trk #30	\$	1,177.50
Lynn Creek	0A073	bhoe, 3 trks, trk #30, surge	\$	689.50
Mack Branch Rd	0A063	bhoe, 3 trks, 2 trks	\$	475.00
Martin Hollow Rd		bhoe, 2 trks	\$	307.50
Maxwell Hill Rd	128	bhoe, trk #25	\$	140.00
Memory Ln	0A652	bhoe, trackhoe, 3 trks	\$	1,800.00
Milky Way Rd	0A055	bhoe, 2 trks	\$	205.00
Morrow Branch Rd	0A016	bhoe, 2 trks, trk #25	\$	420.00
Mountview Drive	0A681	bhoe, trk #30	\$	70,018.27
Mt. Olive Cemt. Rd		bhoe, 2 trks	\$	307.50
Muckle Branch Rd	0A030	skid steer, 2 trks, coldmix, #8's, roller	\$	11,738.00
Old Apple Hill Rd	0A070	bhoe, 3 trks	\$	270.00
Old Highway 64		bhoe, 2 trks	\$	1,332.58
Old Smith Hollow Rd	0A196	bhoe, 2 trks	\$	205.00
Old Sumac RD	0A666	bhoe, trk #10	\$	140.00
O'Malley Rd	0A201	bhoe, trk #10	\$	70.00
Parrish Hollow Rd	0A017	grad all, 2 trks	\$	420.00
Pickens Rd	0A096	bhoe, 2 trks	\$	410.00
Pigeon Roost Rd	01904	Bhoe, 3 Trks, surge	\$	339.75
Powell Chapel Rd	0A159	2 trks, 3/8 rock	\$	1,073.20
Rebecca Drive		bhoe, trk #30	\$	140.00
Rhea Branch Rd	00940	bhoe, 3 trks, 2 trks	\$	1,052.50
Robertson Rd	0A380	bhoe, 2 trks	\$	680.00
Robertson Fork Rd	0A116	bhoe, 2 trks	\$	307.50
Rocky Rd	A3174	grad all, trk #30	\$	72.50
Rose Hill Rd	01883	bhoe, 3 trks, 2 trks, trk #55, #8's	\$	2,670.58
Shady Ln	0A129	bhoe, 2 trks	\$	205.00
Shular Branch Rd	0A013	bhoe, 2 trks	\$	512.50
Strip Mines Rd	0A174	trk #55, #8's	\$	408.47
Sumac Rd	0A140	bhoe, 2 trks	\$	307.50
Tatum Rd	0A044	bhoe, 3 trks	\$	405.00
Tight Bark Hollow Rd	0A200	bhoe, 3 trks	\$	270.00
Tight Bark Rd	0A171	bhoe, 2 trks	\$	410.00
Trade Branch Rd	0A110	bhoe, 2 trks	\$	205.00
Trigg City Rd	0A221	bhoe, 3 trks	\$	270.00
Tunnel Hill Rd	0A296	bhoe, 2 trks, 3 trks	\$	1,150.00
Vanderpool Rd	0A484	grad all, trk #30	\$	145.00
Weakley Creek Rd	00936	trk #55, #8's, 2 trks	\$	1,801.22
Womble Ridge	0A032	bhoe, truck # 25, lowboy, skid steer, 2 trks, coldmix, #8's, roller	\$	5,814.00
Woodard Hollow Rd	0A187	grad all, trk #30	\$	1,885.00
Yokley Rd	01908	lowboy, skid steer, 2 trks	\$	825.00
Young Hollow Rd	0A168	bhoe, 3 trks	\$	270.00
Total for North:			\$	1,909,456.07

SOUTH SECTION:

<u>ROAD NAME:</u>	<u>RD#</u>	<u>DESCRIPTION OF ROAD WORK</u>	<u>EST. COST</u>
Agnew Rd	00987	bhoe, trk #65, trk #20, 2 trks	\$ 620.00
Alf Harris Rd	0A102	bhoe, 2 trks	\$ 307.50
Alsup Hollow Rd	0A355	bhoe, trk #20	\$ 210.00
Amos Hamlett Rd	0A230	bhoe, 2 trks	\$ 205.00
Ardmore Ridge Rd	0A276	bhoe, 2 trks	\$ 307.50
Baugh Rd	01898	bhoe, 2 trks, cold mix	\$ 885.00
Bee Springs Rd	0A247	bhoe, 3 trks	\$ 545.00
Bethal to Prospect	0A619	trackhoe, bucket trk, 2 trks, bhoe, trk #10	\$ 6,470.00
Black Rd	0A358	bhoe, 2 trks	\$ 410.00
Booth Chapel Rd	0A382	trk #55, #6s, grad all, trk #30, cold mix, surge, bhoe, 3 trks, culvert, gabion, c&run, grader, roller, dist&chip, oil, #7's, #8's, state aid bridge work	\$ 429,752.75
Bradshaw Creek Rd	01900	bhoe, 2 trks, 3 trks	\$ 917.50
Braley Hollow Rd	0A209	bhoe, 2 trks, trk #60, gabion, 3 trks	\$ 822.00
Brown Cemt. Rd	0A355	bhoe, trk #20	\$ 70.00
Bunker Hill Rd	00983	bhoe, 2 trks, trk #20, surge, coldmix	\$ 2,422.00
Center Pointe Rd	01902	grad all, trk #30	\$ 435.00
Charlie Howell Rd	0A288	bhoe, 2 trks	\$ 205.00
Chatman Hollow	0A353	bhoe, trk #25, grader, 4 trks, roller, millings	\$ 8,815.00
Chert Pit	0A685	grader, 3 trks, millings	\$ 1,380.00
Chicken Creek Rd	0A394	bhoe, 2 trks, trk #20	\$ 830.00
Circle Drive	0A095	trackhoe, 2 trks, bhoe, trk #40	\$ 580.00
Cherry Street	0A388	bhoe, trackhoe, 6 trks	\$ 1,387.50
Choate Creek Rd	0A042	bhoe, trk #20	\$ 70.00
Crooked Hill Rd	0A354	bhoe, trk #25, 3 trks, trk #20	\$ 1,737.00
David Abernathy Rd	0A596	bhoe, 3 trks, grad all, trk #30	\$ 830.00
Davis Hill Rd	0A381	bhoe, 2 trks, gabion	\$ 991.20
Davis Hollow Rd	0A375	bhoe, trk #55	\$ 280.00
Dixontown Rd	0A281	grader, 4 trks, roller, c&run	\$ 5,458.55
Dog Branch Rd	0A356	bhoe, trk #20	\$ 140.00
Drivers Chapel	0A282	bhoe, trk #30	\$ 700.00
Eagin Cemt. Rd	0A269	bhoe, trk #60	\$ 280.00
El Reed Rd	0A291	trackhoe, 3 trks, trk #65	\$ 7,235.00
Fiducia Rd	0A467	bhoe, trk #20	\$ 140.00
Franklin Hayes Rd	0A208	bhoe, 3 trks	\$ 540.00
Gilbert Cemt. Rd		bhoe, 2 trks, grader, c&run	\$ 1,305.84
Gilbert Curry Rd	0A226	bhoe, 2 trks	\$ 205.00
Goresville Rd	0A337	bhoe, trk #60	\$ 350.00
Greenfield Rd	0A324	bhoe, 2 trks	\$ 410.00
Hagen Rd	0A336	bhoe, 2 trks, trk #20	\$ 997.50
H. Smith Rd	0A361	bhoe, 2 trks	\$ 410.00
Henry Gore Rd	A0496	grader, 2 trks, c&run	\$ 1,531.54
Hidden Hills Rd	0A412	bhoe, trk #20	\$ 70.00
Hughey Hollow Rd		bhoe, 3 trks, coldmix, #8's roller, grad all, trk #30	\$ 3,724.00
Hulsey Branch Rd	01871	bhoe, trk #20, 2 trks, cold mix, #8's, grad all, trk #30	\$ 1,690.30
Hurricane Creek Rd	A419	state aid hotmix	\$ 942,564.68
Indian Creek Rd	0A211	bhoe, 2 trks	\$ 205.00
Ingram Rd	0A240	bhoe, 2 trks, grad all, trk #50	\$ 1,570.00
Jack Holt Rd	0A459	bhoe, 2 trks, skid steer, trk #60, c&run	\$ 967.79
Jackson Cemt. Rd		bhoe, trk #60, c&run	\$ 852.94
Jackson Hollow Rd	0A443	bhoe, 2 trks	\$ 205.00
Johnson Branch Rd	01811	bhoe, 2 trks, trk #50	\$ 447.50

Junus Jackson	0A377	trk #65	\$	130.00
Kimbrough Rd	0A352	bhoe, trk #30	\$	140.00
Lewter Hollow Rd	0A279	bhoe, trk #60, 2 trks	\$	862.50
Lake Logan Rd	0A267	bhoe, 2 trks, c&run, headwall rock, culvert, trk #20, trk #60	\$	1,950.10
Liberty Hill Rd	01896	bhoe, trk #20	\$	140.00
Little Texas Rd	0A464	bhoe, 2 trks, gabion, c&run, culvert	\$	1,348.92
Loyd Rd	01900	bhoe, 2 trks, gabion, grad all, trk #30, rip rap	\$	1,490.78
Marvin Hughes Rd	0A359	grad all, trk #30	\$	1,160.00
Master Rd	0A238	bhoe, 3 trks	\$	270.00
Mayfield Rd	0A395	bhoe, trk #65, trk #20	\$	350.00
Mitchell Rd	0A246	bhoe, 2 trks	\$	410.00
Morrow Ln	0A620	grad all, trk #30	\$	145.00
Muckle Branch Rd	0A030	bhoe, trk #20	\$	280.00
Myrick Branch Rd	0A394	bhoe, 2 trks	\$	615.00
Nave Rd		bhoe, trk #65	\$	70.00
Newman Rd	0A177	grad all, trk #50, bhoe, 3 trks	\$	830.00
Nancy Green Ridge Rd	0A348	bhoe, trk #20	\$	140.00
Oak Grove Rd	01881	bhoe, trk #20	\$	140.00
Old Agnew Rd	0A392	bhoe, trk #20	\$	140.00
Old Poplar School Rd	0A235	bhoe, trk #20	\$	70.00
Old Stage Rd	A256	bhoe, 3 trks	\$	1,215.00
Old Walls Rd	0A691	bhoe, trk #30	\$	70.00
Owens Rd	0A434	bhoe, trk #55	\$	420.00
Peach Rd	0A294	bhoe, trk #20	\$	140.00
Petty Branch Rd	0A319	grad all, trk #30, rip rap	\$	1,526.79
Pisgah Ridge Rd	0A210	bhoe, 2 trks	\$	205.00
Pleasant Hill Rd	01894	bhoe, 3 trks	\$	270.00
Pollard Hollow	0A303	bhoe, 2 trks, trk #20	\$	989.50
Poplar Hill Rd	0A299	bhoe, trk #20	\$	70.00
Prospect Rd	00981	bhoe, 2 trks, trk #25, trk #20	\$	792.50
Puryear Rd	A1811	bhoe, trk #50	\$	140.00
Reed Rd	0A421	bhoe, 2 trks	\$	307.50
Rock City Rd	A0734	grader, roller, 3 trks, coldmix, #8's	\$	23,299.10
Rolin Hollow Rd	0A293	bhoe, 3 trks	\$	270.00
Salem Rd	00985	bhoe, trk #20	\$	280.00
Sam Davis Rd	0A384	bhoe, 2 trks	\$	205.00
Shannon Creek Rd	0A437	bhoe, 2 trks	\$	205.00
Shoal Bluff Rd	A370	bhoe, 2 trks	\$	205.00
Shores Church Rd	0A436	bhoe, trk #20	\$	140.00
Shores Rd	0A398	bhoe, trk #20	\$	280.00
Smith Cemt. Rd	0A327	bhoe, 2 trks	\$	345.00
Smith Hill Rd	0A418	bhoe, trk #20, trk #30, 3 trks, skid steer, trk #20, cold mix	\$	1,445.00
Snuff Branch Rd	0A239	bhoe, 2 trks	\$	205.00
Sorghum Hollow Rd	0A236	bhoe, trk #30, gabion	\$	244.50
Stan Hollow Rd	0A028	grader, trk #60, c&run, millings	\$	1,061.14
Stovall Rd	0A231	bhoe, 3 trks, culvert, c&run, rip rap	\$	2,512.90
Sugar Creek Rd	0A448	bhoe, trk #20	\$	280.00
Tackett Branch Rd	00960	bhoe, 2 trks	\$	717.50
Tarpley Shop Rd	01900	grad all, trk #30, bhoe, 3 trks, 4 trks	\$	3,190.00
Thomas Rd	0A232	bhoe, 2 trks, 3 trks	\$	680.00
Townsend Rd	0A336	bhoe, 2 trks, headwall rock	\$	472.70
Trotwood Drive	0A389	trackhoe, bhoe, 6 trks	\$	1,387.50
Tucker Ln	0A686	grader, 2 trks, c&run	\$	1,087.63
Vales Mill Rd	01883	bhoe, trk #20	\$	140.00
Veto Rd	01873	bhoe, trk #25, trackhoe, 2 trks	\$	2,300.00
Wallace Rd	0A672	bhoe, trk #20, c&run	\$	689.38
Warren Hollow Rd	A0350	grad all, trk #30, trk #55	\$	725.00

Wray Branch Rd	0A450	grad all, trk #30	\$	580.00
White Rd	0A422	skid steer, roller, 2 trks, coldmix, #8's	\$	6,249.00
Yant Rd	0A261	bhoe, 3 trks	\$	825.00
Young Rd	0A727	grader, loader, 3 trks	\$	2,888.00
		Total for South:	\$	1,503,223.53
		Total for North and South:	\$	3,412,679.60

Respectfully Submitted by:


 Barry Hyatt, Road Superintendent

2

Giles County Health Department

209 S. Cedar Lane
Pulaski, TN 38478
931-363-5506



TO: Honorable Members of the Giles County Quarterly Court

FROM: Giles County Health Department

DATE: July 5th, 2024

Services for the Second Quarter of 2024

The Giles County Health Department participated in a partnership with Victora HeadStart to offer an off-site clinic to offer hemoglobin/lead screenings, fluoride varnish, and WIC services in. We held our annual Giles County Board of health meeting on April 24th, 2024. Throughout the month of June many Giles County employees have partnered with the TN Kids Nutrition program to help distribute food boxes in the community.

Number of Visits by Program April 1st, 2024-June 30th, 2024

Aids Prevention	68
Birth Certificates	279
Breastfeeding	42
Breast & Cervical	6
Care Coordination	17
Child Health (includes immunizations)	95
EPSD&T	0
Family Planning	119
HUGS	123
Men's Health	10
Sexually Transmitted Disease	164
Smoking Cessation (GIFTS Program)	7
TennCare Advocacy	441
Tuberculosis	5
Vital Records	110
Women's Health	16
WIC (Women, Infants and Children)	476
Nutrition-Medical	7

**Summary of Immunizations
April 1st, 2024-June 30th, 2024**

DTaP (Diphtheria, Tetanus, Acellular Pertussis)	11
TD (Tetanus, Diphtheria)	3
Tdap (Tetanus, Acellular Pertussis)	10
IPV (Inactivated Polio)	1
HBV-Adult/Pediatric (Hepatitis B)	7
MMR (Measles, Mumps, Rubella) & MMV (MMR + Varicella)	24
Varicella (Chickenpox)	15
RTA (Rotavirus)	6
P13/P15/P20 (Pneumococcal Meningitis)	23
HIB (Haemophilus Influenza type b)	7
HAS (Hepatitis A)	25
MC4 (Meningococcal)	15
HPV/HPA (Genital Human Papilomavirus)	12
FLU (Influenza)	3
RSV	0
Vaxelis (DTaP, IPV, Hib, HepB)	18
Kinrix (DTap-IPV)	9
Pediarix (DTap-Hep B-IPV)	0
mRNA (COVID-19 Vaccine)	3

Respectfully submitted,
Raine Kelsey, PHOS

RECEIVED
07/03/2024

CW

3

July 3, 2024

The following report is submitted to the citizens of Giles County from the Sheriff's Department for July 1, 2023, through June 30, 2024.

Office Statistics:

Sworn Personnel.....	40
Civilian Personnel	39
Reserve Personnel.....	4
State Warrants Received for Service.....	1852
State Warrants Served	1083
Civil Warrants/Process Received for Service.....	3661
Civil Warrants/Process Served.....	3621
Adults arrested by Sheriff Department Deputies.....	891
Persons arrested & transported.....	713
Persons arrested-summoned/cited.....	176
Juveniles arrested by Sheriff Department Deputies.....	101
Domestic Violence Incidents.....	87
Domestic Violence Arrests.....	64
Total Calls for Service.....	7857
Reportable Incidents (Adults).....	1320
Non-Reportable Incidents (Adults).....	397
Reportable Incidents (Juveniles).....	184
Non-Reportable Incidents (Juveniles).....	102
Jail Incidents.....	647
Citations Issued.....	326
Prisoners Processed.....(Males 1002 -Females 433).....	1,435
Prisoners Released.....(Males 980 -Females 425).....	1405
Average Monthly Population	113
TCI Certified Beds	126
Total Miles Traveled.....	651615
Sexual and Violent Sexual Offenders Registered.....	44
Vehicles Seized for Drug Offenses by Sheriff's Department.....	4

Revenue Collected and Paid to:

County Trustee (record checks, svc fees, rebates, contracts, etc.).....	\$106,007.29
General Sessions-Circuit Court (Bonds)	\$ 85,854.30
Chancery Court (Bonds, Purge)	\$ 7,089.00

Total \$ 198,950.59

Giles County Sheriff Department

Officer, Jail and Drug Fees

Collected by Giles County Circuit Court Clerk
Fiscal Year 2023-2024

RECEIVED
07/03/2024

CW


Type	Revenue Account	Civil/GenSess/Juv	Circuit	Total
County Officer Fees	24360	\$19228.00	\$6917.50	\$26,145.50
Jail Tax	24140-JBLDG	\$75589.00	\$3725.00	\$79,314.00
Jail Fee	24370	\$0.00	\$14.00	\$14.00
Data Processing	24360-JDATA-SDATA	\$1098.00	\$345.00	\$1,443.00
County Fines	24310	\$250.00	\$1943.00	\$2,193.00
County Drug Fines	24330	\$0.00	\$17761.50	\$17,761.50
Courthouse Security	24140-CTSEC	\$75575.00	\$3820.50	\$79,395.50
Courthouse Security	24490-CTSEC	\$0.00	\$4.00	\$4.00
				\$ 206,270.50

Income from State Prisoners.....\$ 388,674.00**
 Social Security Reporting Incentive Income\$ 3,600.00
 Inmate Phone Commissions\$ 67,492.07
 Commissary Commissions\$ 16,167.61
 ENotez Commissions\$ 1,346.00
 Over the Counter Receivables\$ 7,921.20

Total for all line items above..... \$ 485,200.88

** State Prisoner Income is the total invoiced to the State of Tennessee and may change during final cost adjustment.


7/3/24
Date



Kyle Helton, Sheriff
Giles County, TN

4

TONY RISNER
Giles County Trustee
1 Public Square
P.O. Box 678
Pulaski, Tennessee 38478



Giles County Courthouse • Pulaski, Tennessee

RECEIVED
07/08/2024

ew

trisner@gilescountytn.gov
gctrustee@gilescountytn.gov
Phone: (931) 363-1676
Fax: (931) 424-7048

Giles County Trustee Investments - July 1, 2024

Bank of Frankewing

CD's Cert. Number	Maturity Date	Amount
70380	Feb. 19, 2025	\$ 100,000.00
70381	Feb. 19, 2025	\$ 100,000.00
73609	Nov. 13, 2024	\$ 36,197.72

Local Government Investment Pool


Interest Paid Monthly	AS OF 6/30/2024	
		\$ 21,501,153.85
SCHOOL BOND 2024		\$ 8,730,755.86
		<hr/>
		\$ 30,231,909.71

Total Investment **\$ 30,468,107.43**

Giles County Trustee, Tony Risner

5

TONY RISNER
Giles County Trustee
1 Public Square
P.O. Box 678
Pulaski, Tennessee 38478



Giles County Courthouse • Pulaski, Tennessee

RECEIVED
07/08/2024

CW
trisner@gilescountyttn.gov
gctrustee@gilescountyttn.gov
Phone: (931) 363-1676
Fax: (931) 424-7048

July 1, 2024

2023 TOTAL TAX AGGERGATE \$ 19,247,134.80

2023 TAXES COLLECTED \$ 18,672,521.21

TAXES PAID FROM 10/1/2023 TO 6/30/2024

2023 TAXES NOT COLLECTED \$ 574,613.59

Tony Risner
7/1/24

Tax Year: 2023

Beginning Property Tax Aggregate:	\$18,098,636.00	(+)
Additions:	\$393,943.80	(+)
Increases:	\$0.00	(+)
Total Taxes To Account For:	<u>\$18,492,579.80</u>	(=)

393,943.80

Taxes Collected:	\$17,889,175.21	(+)
Deletions:	\$12,911.00	(+)
Decreases:	\$17,347.00	(+)
Unpaid Taxes:	\$573,146.59	(+)
Bankruptcies:	\$0.00	
State Appeal:	\$0.00	
State Deferred:	\$0.00	
Total Taxes Accounted For:	<u>\$18,492,579.80</u>	(=)

30,258.00

363,685.80 ✓

FR

Beginning Public Utility Aggregate:	\$784,813.00	(+)
Additions:	\$0.00	(+)
Increases:	\$0.00	(+)
Total Taxes To Account For:	<u>\$784,813.00</u>	(=)

Taxes Collected:	\$783,346.00	(+)
Deletions:	\$0.00	(+)
Decreases:	\$0.00	(+)
Unpaid Public Utilities:	\$1,467.00	(+)
Bankruptcies:	\$0.00	
State Appeal:	\$0.00	
Total Taxes Accounted For:	<u>\$784,813.00</u>	(=)

573,146.59
1467.00

574,613.59 ✓

FR

TAX YEAR 2023

574,613.59

UNPAID TAXES FOR 2023 TAXES
AS OF JUNE, 30, 2024

Thru Date: 06/30/2024

Tony Risner
TRUSTEE



WEB POS LICENSE AGENT APPLICATION - AGREEMENT

Tennessee Wildlife Resources Agency • Ellington Agricultural Center

P.O. Box 41729 • Nashville, TN 37204



RECEIVED
06/25/2024

I/we hereby apply for the appointment as a License Sales Agent and offer the following information:

Business Type (i.e. sole proprietorship, LLC, corporation, etc.): County Government

Name of Business: Giles County Clerk

Name of Corporation (if applicable): _____

Physical Address: 222 W Madison ST

City: Pulaski, State: TN ZIP: 38478 County: Giles

Tax ID Numbers: State _____ Federal: 62-1442365

Business Owner: Carol H. Wade, County Clerk Co-owner (if any): _____

Check Station? (Yes or No): No

Terms and Conditions

- Approval to act as a License Sales Agent shall only be for the business at the location listed above.
- Unless previously grandfathered or exempt, License Agent shall be responsible for securing a surety bond in the amount of Ten Thousand Dollars (\$10,000.00) which shall remain in full force and effect throughout the term of this Agreement.
- License Agent agrees to instruct all employees of proper issuance procedures before any licenses are issued. Agents will ask all questions to the license buyer as prompted by the automated system utilized for licenses/permits.
- General Contact is responsible for creating user accounts. All individual users must have a unique user name. User will be locked after 15 days of inactivity.
- License Agent shall be wholly responsible for the actions of its employee(s) concerning the issuance of TWRA licenses, permits, etc. and further, License Agent agrees to indemnify TWRA against any loss damages occurring as a result of any action by an employee or Agent.
- All terminated or resigned employees must be inactivated by Agent Manager the same business day as last day worked.
- License Agent acknowledges that Agent will sell licenses, registrations, permits, etc., as authorized by TWRA and that any and all revenue collected from the sale of licenses, except statutory agent fees, constitutes state funds and shall be held in trust for the State.
- All revenue collected from sale of licenses, permits, etc. shall be maintained in an account allowing for ACH fund transfers by TWRA's authorized bank. Funds shall not be used for any other purpose.
- License agent shall authorize its bank account to settle the account for TWRA sales by ACH. An "insufficient funds" debit for a funds transfer may constitute an administrative fee to TWRA, which shall be paid by the agent.
- Pursuant of Tenn. Code Ann §70-2-106 (b) (1), License Agents may charge a flat fee of \$1 for the sale of any annual license, etc., and a flat fee of fifty cents for the sale of any license, etc. that is only valid for specific days. The sale of any license, permit, etc. for more than the printed value and authorized agent fee is strictly prohibited.
- Agents providing their own equipment will ensure the equipment meets the specifications as provided in attachments.
- License Agent shall provide its own high speed Internet connection for data transfer and an electrical outlet suitable for connection to the TWRA system at every approved location.
- Supplies and equipment issued under this agreement are to be used for the legitimate issue of TWRA licenses, permits, registrations, and stamps and shall be protected from unauthorized use.
- All license sales data, equipment and fees collected shall be available for audit and/or inspection on site by representatives of the State.
- This agreement shall remain in effect until it is terminated by TWRA, or License Agent requests cancellation of Agreement. TWRA reserves the right to terminate this contract at any time and demand any and all equipment previously provided by TWRA be returned immediately.
- Upon cancellation or termination of this agreement, License Agent shall remit any and all outstanding fees to the Agency, and shall also be responsible for the immediate return of any Agency equipment in its possession.
- If there is a change in ownership of License Agent's business or License agents wishes to cancel the Agreement, TWRA shall be notified no less than (30) days in advance by calling 615-781-5270. This agreement is NOT transferable and shall apply only to the undersigned. TWRA shall be notified immediately of any change in address or telephone number by calling the TWRA office at the number listed above.
- This Agreement hereby cancels all previous license sales agreements between the parties. In the absence of a current, fully executed agreement, no licenses will be authorized for sale by the agency.
- Failure to abide by the rules, regulations and laws of Tennessee and this contract may result in legal action, including but not limited to, criminal prosecution.

Upon approval by the TWRA, I hereby agree to all terms and conditions contained herein. I also certify that all questions have been answered truthfully.

OWNER'S SIGNATURE: Carol H Wade

Date: 06 / 25 / 2024

CO-OWNER'S SIGNATURE: _____

Date: _____ / _____ / _____

STATE OF Tennessee

COUNTY OF Giles


Sworn to me and subscribed before me this 25 day of June

NOTARY'S SIGNATURE: Whitney W Kimbrough

Date: 06 / 25 / 2024

TWRA DIRECTOR'S SIGNATURE: _____

Date: _____ / _____ / _____






Quotation # Q-520864

Date: April 24, 2024

Environmental Systems Research Institute, Inc.
 380 New York St
 Redlands, CA 92373-8100
 Phone: (909) 793-2853
 DUNS Number: 06-313-4175 CAGE Code: 0AMS3

Customer # 481064 Contract #

County of Giles
 Emergency Management Dept
 3750 Columbia Hwy
 Pulaski, TN 38478-8632



To expedite your order, please attach a copy of this quotation to your purchase order.
 Quote is valid from: 4/24/2024 To: 7/23/2024

ATTENTION: Josh Young
 PHONE: 931-363-1342
 EMAIL: jyoung@gilescountytn.gov

Material	Qty	Term	Unit Price	Total
167980	1	Year 1	\$17,600.00	\$17,600.00
Population Less Than 100,000 Small Public Safety Enterprise Agreement Annual Subscription				
167980	1	Year 2	\$17,600.00	\$17,600.00
Population Less Than 100,000 Small Public Safety Enterprise Agreement Annual Subscription				
167980	1	Year 3	\$17,600.00	\$17,600.00
Population Less Than 100,000 Small Public Safety Enterprise Agreement Annual Subscription				

Subtotal:	\$52,800.00
Sales Tax:	\$0.00
Estimated Shipping and Handling (2 Day Delivery):	\$0.00
Contract Price Adjust:	\$0.00
Total:	\$52,800.00

Upon acceptance of the offer, County of Giles agrees to commit to the three-year term. Esri will invoice County of Giles for the annual fee in advance of each renewal year. Invoices are to be paid within thirty (30) days of receipt of the invoice.

Esri may charge a fee to cover expenses related to any customer requirement to use a proprietary vendor management, procurement, or invoice program.

For questions contact: Eva Kennedy	Email: ekennedy@esri.com	Phone: (909) 369-4320 x4320
<p>The items on this quotation are subject to and governed by the terms of this quotation, the most current product specific scope of use document found at https://assets.esri.com/content/dam/esri/sites/media/legal/product-specific-terms-of-use/e300.pdf, and your applicable signed agreement with Esri. If no such agreement covers any item quoted, then Esri's standard terms and conditions found at https://go.esri.com/MAPS apply to your purchase of that item. If any item is quoted with a multi-year payment schedule, then unless otherwise stated in this quotation, Customer is required to make all payments without right of cancellation. Third-party data sets included in a quotation as separately licensed items will only be provided and invoiced if Esri is able to provide such data and will be subject to the applicable third-party's terms and conditions. If Esri is unable to provide any such data set, Customer will not be responsible for any further payments for the data set. US Federal government entities and US government prime contractors authorized under FAR 51.1 may purchase under the terms of Esri's GSA Federal Supply Schedule. Supplemental terms and conditions found at https://www.esri.com/en-us/legal/terms/state-supplemental apply to some US state and local government purchases. All terms of this quotation will be incorporated into and become part of any additional agreement regarding Esri's offerings. Acceptance of this quotation is limited to the terms of this quotation. Esri objects to and expressly rejects any different or additional terms contained in any purchase order, offer, or confirmation sent to or to be sent by buyer. Unless prohibited by law, the quotation information is confidential and may not be copied or released other than for the express purpose of system selection and purchase/license. The information may not be given to outside parties or used for any other purpose without consent from Esri. Delivery is FOB Origin for customers located in the USA.</p>		

KENNEDYE. This offer is limited to the terms and conditions incorporated and attached herein.



Quotation # Q-520864

Environmental Systems Research Institute, Inc.
380 New York St
Redlands, CA 92373-8100
Phone: (909) 793-2853
DUNS Number: 06-313-4175 CAGE Code: 0AMS3

Date: April 24, 2024

Customer # 481064 Contract #

County of Giles
Emergency Management Dept
3750 Columbia Hwy
Pulaski, TN 38478-8632

To expedite your order, please attach a copy of this quotation to your purchase order.
Quote is valid from: 4/24/2024 To: 7/23/2024

ATTENTION: Josh Young
PHONE: 931-363-1342
EMAIL: jyoung@gilescountytn.gov

If you have made ANY alterations to the line items included in this quote and have chosen to sign the quote to indicate your acceptance, you must fax Esri the signed quote in its entirety in order for the quote to be accepted. You will be contacted by your Customer Service Representative if additional information is required to complete your request.

If your organization is a US Federal, state, or local government agency; an educational facility; or a company that will not pay an invoice without having issued a formal purchase order, a signed quotation will not be accepted unless it is accompanied by your purchase order.

In order to expedite processing, please reference the quotation number and any/all applicable Esri contract number(s) (e.g. MPA, ELA, SmartBuy, GSA, BPA) on your ordering document.

BY SIGNING BELOW, YOU CONFIRM THAT YOU ARE AUTHORIZED TO OBLIGATE FUNDS FOR YOUR ORGANIZATION, AND YOU ARE AUTHORIZING ESRI TO ISSUE AN INVOICE FOR THE ITEMS INCLUDED IN THE ABOVE QUOTE IN THE AMOUNT OF \$ _____, PLUS SALES TAXES IF APPLICABLE. DO NOT USE THIS FORM IF YOUR ORGANIZATION WILL NOT HONOR AND PAY ESRI'S INVOICE WITHOUT ADDITIONAL AUTHORIZING PAPERWORK.

Please check one of the following:

I agree to pay any applicable sales tax.

I am tax exempt, please contact me if exempt information is not currently on file with Esri.

Signature of Authorized Representative

Date

Name (Please Print)

Title

The quotation information is proprietary and may not be copied or released other than for the express purpose of system selection and purchase/license. This information may not be given to outside parties or used for any other purpose without consent from Environmental Systems Research Institute, Inc. (Esri).

Any estimated sales and/or use tax reflected on this quote has been calculated as of the date of this quotation and is merely provided as a convenience for your organization's budgetary purposes. Esri reserves the right to adjust and collect sales and/or use tax at the actual date of invoicing. If your organization is tax exempt or pays state tax directly, then prior to invoicing, your organization must provide Esri with a copy of a current tax exemption certificate issued by your state's taxing authority for the given jurisdiction.

Esri may charge a fee to cover expenses related to any customer requirement to use a proprietary vendor management, procurement, or invoice program.

For questions contact:
Eva Kennedy

Email:
ekennedy@esri.com

Phone:
(909) 369-4320.x4320

The items on this quotation are subject to and governed by the terms of this quotation, the most current product specific scope of use document found at <https://assets.esri.com/content/dam/esrisites/media/legal/product-specific-terms-of-use/e300.pdf>, and your applicable signed agreement with Esri. If no such agreement covers any item quoted, then Esri's standard terms and conditions found at <https://go.esri.com/MAPS> apply to your purchase of that item. If any item is quoted with a multi-year payment schedule, then unless otherwise stated in this quotation, Customer is required to make all payments without right of cancellation. Third-party data sets included in a quotation as separately licensed items will only be provided and invoiced if Esri is able to provide such data and will be subject to the applicable third-party's terms and conditions. If Esri is unable to provide any such data set, Customer will not be responsible for any further payments for the data set. US Federal government entities and US government prime contractors authorized under FAR 51.1 may purchase under the terms of Esri's GSA Federal Supply Schedule. Supplemental terms and conditions found at <https://www.esri.com/en-us/legal/terms/state-supplemental> apply to some US state and local government purchases. All terms of this quotation will be incorporated into and become part of any additional agreement regarding Esri's offerings. Acceptance of this quotation is limited to the terms of this quotation. Esri objects to and expressly rejects any different or additional terms contained in any purchase order, offer, or confirmation sent to or to be sent by buyer. Unless prohibited by law, the quotation information is confidential and may not be copied or released other than for the express purpose of system selection and purchase/license. The information may not be given to outside parties or used for any other purpose without consent from Esri. Delivery is FOB Origin for customers located in the USA.

KENNEDYE

This offer is limited to the terms and conditions incorporated and attached herein.

Esri Use Only:
 Cust. Name _____
 Cust. # _____
 PO # _____
 Esri Agreement # _____



**SMALL ENTERPRISE AGREEMENT
 SMALL PUBLIC SAFETY DEPARTMENTS
 (E216-1)**

This Agreement is by and between the organization identified in the Quotation ("Customer") and Environmental Systems Research Institute, Inc. ("Esri").

This Agreement sets forth the terms for Customer's use of Products and incorporates by reference (i) the Quotation and (ii) the Master Agreement. Should there be any conflict between the terms and conditions of the documents that comprise this Agreement, the order of precedence for the documents shall be as follows: (i) the Quotation, (ii) this Agreement, and (iii) the Master Agreement. This Agreement shall be governed by and construed in accordance with the laws of the state in which Customer is located without reference to conflict of laws principles, and the United States of America federal law shall govern in matters of intellectual property. The modifications and additional rights granted in this Agreement apply only to the Products listed in Table A.

**Table A
 List of Products**

Uncapped Quantities

Desktop Software and Extensions (Single Use)

ArcGIS Desktop Advanced
 ArcGIS Desktop Standard
 ArcGIS Desktop Basic
 ArcGIS Desktop Extensions: ArcGIS 3D Analyst, ArcGIS Spatial Analyst, ArcGIS Geostatistical Analyst, ArcGIS Publisher, ArcGIS Network Analyst, ArcGIS Schematics, ArcGIS Workflow Manager, ArcGIS Data Reviewer

Enterprise Software and Extensions

ArcGIS Enterprise (Advanced and Standard)
 ArcGIS Monitor
 ArcGIS Enterprise Extensions: ArcGIS 3D Analyst, ArcGIS Spatial Analyst, ArcGIS Geostatistical Analyst, ArcGIS Network Analyst, ArcGIS Schematics, ArcGIS Workflow Manager, ArcGIS Data Reviewer

Enterprise Additional Capability Servers

ArcGIS Image Server

Developer Tools

ArcGIS Runtime Standard
 ArcGIS Runtime Analysis Extension

Limited Quantities

One (1) Professional subscription to ArcGIS Developer
 Two (2) ArcGIS CityEngine Single Use Licenses
 50 ArcGIS Online Viewers
 50 ArcGIS Online Creators
 10,000 ArcGIS Online Service Credits
 50 ArcGIS Enterprise Creators
 1 ArcGIS Insights in ArcGIS Enterprise
 1 ArcGIS Insights in ArcGIS Online
 25 ArcGIS Location Sharing for ArcGIS Enterprise
 25 ArcGIS Location Sharing for ArcGIS Online

OTHER BENEFITS

Number of Esri User Conference registrations provided annually	1
Number of Tier 1 Help Desk individuals authorized to call Esri	2
Maximum number of sets of backup media, if requested*	2
Five percent (5%) discount on all individual commercially available instructor-led training classes at Esri facilities purchased outside this Agreement	

*Additional sets of backup media may be purchased for a fee

Customer may accept this Agreement by signing and returning the whole Agreement with (i) the Quotation attached, (ii) a purchase order, or (iii) another document that matches the Quotation and references this Agreement ("Ordering Document"). **ADDITIONAL OR CONFLICTING TERMS IN CUSTOMER'S PURCHASE ORDER OR OTHER DOCUMENT WILL NOT APPLY, AND THE TERMS OF THIS AGREEMENT WILL GOVERN.** This Agreement is effective as of the date of Esri's receipt of an Ordering Document, unless otherwise agreed to by the parties ("Effective Date").

Term of Agreement: Three (3) years

This Agreement supersedes any previous agreements, proposals, presentations, understandings, and arrangements between the parties relating to the licensing of the Products. Except as provided in Article 4—Product Updates, no modifications can be made to this Agreement.

Accepted and Agreed:

(Customer)

By: _____
Authorized Signature

Printed Name: _____

Title: _____

Date: _____

CUSTOMER CONTACT INFORMATION

Contact: _____

Telephone: _____

Address: _____

Fax: _____

City, State, Postal Code: _____

E-mail: _____

Country: _____

Quotation Number (if applicable): _____

1.0—ADDITIONAL DEFINITIONS

In addition to the definitions provided in the Master Agreement, the following definitions apply to this Agreement:

"**Case**" means a failure of the Software or Online Services to operate according to the Documentation where such failure substantially impacts operational or functional performance.

"**Deploy**", "**Deployed**" and "**Deployment**" mean to redistribute and install the Products and related Authorization Codes within Customer's organization(s).

"**Fee**" means the fee set forth in the Quotation.

"**Maintenance**" means Tier 2 Support, Product updates, and Product patches provided to Customer during the Term of Agreement.

"**Master Agreement**" means the applicable master agreement for Esri Products incorporated by this reference that is (i) found at <https://www.esri.com/en-us/legal/terms/full-master-agreement> and available in the installation process requiring acceptance by electronic acknowledgment or (ii) a signed Esri master agreement or license agreement that supersedes such electronically acknowledged master agreement.

"**Product(s)**" means the products identified in Table A—List of Products and any updates to the list Esri provides in writing.

"**Quotation**" means the offer letter and quotation provided separately to Customer.

"**Technical Support**" means the technical assistance for attempting resolution of a reported Case through error correction, patches, hot fixes, workarounds, replacement deliveries, or any other type of Product corrections or modifications.

"**Tier 1 Help Desk**" means Customer's point of contact(s) to provide all Tier 1 Support within Customer's organization(s).

"**Tier 1 Support**" means the Technical Support provided by the Tier 1 Help Desk.

"**Tier 2 Support**" means the Esri Technical Support provided to the Tier 1 Help Desk when a Case cannot be resolved through Tier 1 Support.

2.0—ADDITIONAL GRANT OF LICENSE

2.1 Grant of License. Subject to the terms and conditions of this Agreement, Esri grants to Customer a personal, nonexclusive, nontransferable license solely to use, copy, and Deploy quantities of the Products listed in Table A—List of Products for the Term of Agreement (i) for the applicable Fee and (ii) in accordance with the Master Agreement.

2.2 Consultant Access. Esri grants Customer the right to permit Customer's consultants or contractors to use the Products exclusively for Customer's benefit. Customer will be solely responsible for compliance by consultants and contractors with this Agreement and will ensure that the consultant or contractor discontinues use of Products upon completion of work for Customer. Access to or use of Products by consultants or contractors not exclusively for Customer's benefit is prohibited. Customer may not permit its consultants or contractors to install Software or Data on consultant, contractor, or third-party computers or remove Software or Data from Customer locations, except for the purpose of hosting the Software or Data on Contractor servers for the benefit of Customer.

3.0—TERM, TERMINATION, AND EXPIRATION

3.1 Term. This Agreement and all licenses hereunder will commence on the Effective Date and continue for the duration identified in the Term of Agreement, unless this Agreement is terminated earlier as provided herein. Customer is only authorized to use Products during the Term of Agreement. For an Agreement with a limited term, Esri does not grant Customer an indefinite or a perpetual license to Products.

3.2 No Use upon Agreement Expiration or Termination. All Product licenses, all Maintenance, and Esri User Conference registrations terminate upon expiration or termination of this Agreement.

3.3 Termination for a Material Breach. Either party may terminate this Agreement for a material breach by the other party. The breaching party will have thirty (30) days from the date of written notice to cure any material breach.

3.4 Termination for Lack of Funds. For an Agreement with government or government-

owned entities, either party may terminate this Agreement before any subsequent year if Customer is unable to secure funding through the legislative or governing body's approval process.

3.5 Follow-on Term. If the parties enter into another agreement substantially similar to this Agreement for an additional term, the effective date of the follow-on agreement will be the day after the expiration date of this Agreement.

4.0—PRODUCT UPDATES

4.1 Future Updates. Esri reserves the right to update the list of Products in Table A—List of Products by providing written notice to Customer. Customer may continue to use all Products that have been Deployed, but support and upgrades for deleted items may not be available. As new Products are incorporated into the standard program, they will be offered to Customer via written notice for incorporation into the Products schedule at no additional charge. Customer's use of new or updated Products requires Customer to adhere to applicable additional or revised terms and conditions in the Master Agreement.

4.2 Product Life Cycle. During the Term of Agreement, some Products may be retired or may no longer be available to Deploy in the identified quantities. Maintenance will be subject to the individual Product Life Cycle Support Status and Product Life Cycle Support Policy, which can be found at <https://support.esri.com/en/other-resources/product-life-cycle>. Updates for Products in the mature and retired phases may not be available. Customer may continue to use Products already Deployed, but Customer will not be able to Deploy retired Products.

5.0—MAINTENANCE

The Fee includes standard maintenance benefits during the Term of Agreement as specified in the most current applicable Esri Maintenance and Support Program document (found at <https://www.esri.com/en-us/legal/terms/maintenance>). At Esri's sole discretion, Esri may make patches, hot fixes, or updates available for download. No Software other

than the defined Products will receive Maintenance. Customer may acquire maintenance for other Software outside this Agreement.

a. Tier 1 Support

1. Customer will provide Tier 1 Support through the Tier 1 Help Desk to all Customer's authorized users.
2. The Tier 1 Help Desk will be fully trained in the Products.
3. At a minimum, Tier 1 Support will include those activities that assist the user in resolving how-to and operational questions as well as questions on installation and troubleshooting procedures.
4. The Tier 1 Help Desk will be the initial point of contact for all questions and reporting of a Case. The Tier 1 Help Desk will obtain a full description of each reported Case and the system configuration from the user. This may include obtaining any customizations, code samples, or data involved in the Case.
5. If the Tier 1 Help Desk cannot resolve the Case, an authorized Tier 1 Help Desk individual may contact Tier 2 Support. The Tier 1 Help Desk will provide support in such a way as to minimize repeat calls and make solutions to problems available to Customer's organization.
6. Tier 1 Help Desk individuals are the only individuals authorized to contact Tier 2 Support. Customer may change the Tier 1 Help Desk individuals by written notice to Esri.

b. Tier 2 Support

1. Tier 2 Support will log the calls received from Tier 1 Help Desk.
2. Tier 2 Support will review all information collected by and received from the Tier 1 Help Desk including preliminary documented troubleshooting provided by the Tier 1 Help Desk when Tier 2 Support is required.
3. Tier 2 Support may request that Tier 1 Help Desk individuals provide verification of information, additional information, or answers to additional questions to

supplement any preliminary information gathering or troubleshooting performed by Tier 1 Help Desk.

4. Tier 2 Support will attempt to resolve the Case submitted by Tier 1 Help Desk.
5. When the Case is resolved, Tier 2 Support will communicate the information to Tier 1 Help Desk, and Tier 1 Help Desk will disseminate the resolution to the user(s).

6.0—ENDORSEMENT AND PUBLICITY

This Agreement will not be construed or interpreted as an exclusive dealings agreement or Customer's endorsement of Products. Either party may publicize the existence of this Agreement.

7.0—ADMINISTRATIVE REQUIREMENTS

7.1 OEM Licenses. Under Esri's OEM or Solution OEM programs, OEM partners are authorized to embed or bundle portions of Esri products and services with their application or service. OEM partners' business model, licensing terms and conditions, and pricing are independent of this Agreement. Customer will not seek any discount from the OEM partner or Esri based on the availability of Products under this Agreement. Customer will not decouple Esri products or services from the OEM partners' application or service.

7.2 Annual Report of Deployments. At each anniversary date and ninety (90) calendar days prior to the expiration of this Agreement, Customer will provide Esri with a written report detailing all Deployments. Upon request, Customer will provide records sufficient to verify the accuracy of the annual report.

8.0—ORDERING, ADMINISTRATIVE PROCEDURES, DELIVERY, AND DEPLOYMENT

8.1 Orders, Delivery, and Deployment

- a. Upon the Effective Date, Esri will invoice Customer and provide Authorization Codes to activate the nondestructive copy protection program that enables Customer to download,

operate, or allow access to the Products. If this is a multi-year Agreement, Esri may invoice the Fee up to thirty (30) calendar days before the annual anniversary date for each year.

- b. Undisputed invoices will be due and payable within thirty (30) calendar days from the date of invoice. Esri reserves the right to suspend Customer's access to and use of Products if Customer fails to pay any undisputed amount owed on or before its due date. Esri may charge Customer interest at a monthly rate equal to the lesser of one percent (1.0%) per month or the maximum rate permitted by applicable law on any overdue fees plus all expenses of collection for any overdue balance that remains unpaid ten (10) days after Esri has notified Customer of the past-due balance.
- c. Esri's federal ID number is 95-2775-732.
- d. If requested, Esri will ship backup media to the ship-to address identified on the Ordering Document, FOB Destination, with shipping charges prepaid. Customer acknowledges that should sales or use taxes become due as a result of any shipments of tangible media, Esri has a right to invoice and Customer will pay any such sales or use tax associated with the receipt of tangible media.

8.2 Order Requirements. Esri does not require Customer to issue a purchase order. Customer may submit a purchase order in accordance with its own process requirements, provided that if Customer issues a purchase order, Customer will submit its initial purchase order on the Effective Date. If this is a multi-year Agreement, Customer will submit subsequent purchase orders to Esri at least thirty (30) calendar days before the annual anniversary date for each year.

- a. All orders pertaining to this Agreement will be processed through Customer's centralized point of contact.
- b. The following information will be included in each Ordering Document:
 - (1) Customer name; Esri customer number, if known; and bill-to and ship-to addresses
 - (2) Order number
 - (3) Applicable annual payment due

9.0—MERGERS, ACQUISITIONS, OR DIVESTITURES

If Customer is a commercial entity, Customer will notify Esri in writing in the event of (i) a consolidation, merger, or reorganization of Customer with or into another corporation or entity; (ii) Customer's acquisition of another entity; or (iii) a transfer or sale of all or part of Customer's organization (subsections i, ii, and iii, collectively referred to as "Ownership Change"). There will be no decrease in Fee as a result of any Ownership Change.

- 9.1** If an Ownership Change increases the cumulative program count beyond the maximum level for this Agreement, Esri reserves the right to increase the Fee or terminate this Agreement and the parties will negotiate a new agreement.
- 9.2** If an Ownership Change results in transfer or sale of a portion of Customer's organization, that portion of Customer's organization will transfer the Products to Customer or uninstall, remove, and destroy all copies of the Products.
- 9.3** This Agreement may not be assigned to a successor entity as a result of an Ownership Change unless approved by Esri in writing in advance. If the assignment to the new entity is not approved, Customer will require any successor entity to uninstall, remove, and destroy the Products. This Agreement will terminate upon such Ownership Change.

RESOLUTION OF THE GILES COUNTY BOARD OF COMMISSIONERS
 AUTHORIZING THE AMENDMENT OF THE 2024-2025 BUDGET

2024-43

RECEIVED
 07/08/2024

COUNTY GENERAL FUND 101

DR CR

Prior Approval/Rollover

		DR	CR
Ambulance			
55130	718 Motor Vehicles - Ambulance		153,875.00
55130	790 Other Equipment		2,988.00
OEM			
54490	718 Motor Vehicles		9,800.00
54490	790 Other Equipment		10,069.00
Sheriff			
54110	718 Motor Vehicles		191,400.00
Jail			
54210	335 Maintenance & Repair - Equipment		1,500.00
Ag Extension Service			
57100	335 Maintenance & Repair		5,849.00
County Buildings			
51800	308 Consultants		18,733.00
Health Department Grants American Rescue Plan Act Grant # 2			
58832	304 Architects		49,000.00
58332	707 Building Improvements		78,700.00
39000	Fund Balance/Carryover	521,914.00	
Homeland Security Grant			
54490	708 Communication Equipment		12,465.29
47235	Homeland Security	12,465.29	
		<u>534,379.29</u>	<u>534,379.29</u>

Probation Settlement Fund 128

53900	331	Legal Services		5,000.00
53900	399	Other Contracted Services		20,407.98
39000		Fund Balance/Carryover	25,407.98	
			<u>25,407.98</u>	<u>25,407.98</u>

General Capital Projects Fund 171

91190	707	Building Improvements	25,778.60	
39000		Fund Balance/Rollover		25,778.60
			<u>25,778.60</u>	<u>25,778.60</u>

Other Capital Projects Fund 189

91130	708	Communication Equipment		3,960,000.00
39000		Fund Balance/Rollover	3,960,000.00	
			<u>3,960,000.00</u>	<u>3,960,000.00</u>

County Executive

Attest:

County Clerk

Sponsor:

Erin Curry



Account # Code	Description	Debit	Credit
Fund 141	General Purpose School		
	ISM Carryover Grant		
	Elkton		
71100-722-ISM-100	Regular Instruction Equipment		978.00
71300-116-ISM-100	Teachers		58,806.39
71300-201-ISM-100	Social Security		3,701.17
71300-204-ISM-100	State Retirement		4,675.18
71300-207-ISM-100	Medical Insurance		7,280.05
71300-212-ISM-100	Employer Medicare Liability		865.59
71300-217-ISM-100	Retirement - Hybrid Stabilization		617.45
71300-429-ISM-100	Instructional Supplies and Materials		1,544.50
71300-471-ISM-100	Software		5,733.32
71300-730-ISM-100	Vocational Instructional Equipment		3,659.26
72130-524-ISM-100	In Service/Staff Development		1,445.00
72710-399-ISM-100	Other Contracted Services		3,600.00
	Minor Hill		
71100-722-ISM-200	Regular Instruction Equipment		62,499.46
71300-116-ISM-200	Teachers		54,045.83
71300-201-ISM-200	Social Security		3,464.09
71300-204-ISM-200	State Retirement		3,680.54
71300-207-ISM-200	Medical Insurance		4,296.11
71300-212-ISM-200	Employer Medicare Liability		810.14
71300-429-ISM-200	Instructional Supplies and Materials		63,909.03
71300-471-ISM-200	Software		19,733.32
71300-730-ISM-200	Vocational Instructional Equipment		53,329.22
72130-524-ISM-200	In Service/Staff Development		2,820.00
72710-399-ISM-200	Other Contracted Services		10,000.00
	Bridgeforth		
71100-722-ISM-400	Regular Instruction Equipment		46,079.15
71300-116-ISM-400	Teachers		61,756.24
71300-201-ISM-400	Social Security		3,959.87
71300-204-ISM-400	State Retirement		4,205.68
71300-207-ISM-400	Medical Insurance		7,613.12
71300-212-ISM-400	Employer Medicare Liability		926.06
71300-429-ISM-400	Instructional Supplies and Materials		11,080.48
71300-471-ISM-400	Software		14,199.98
71300-730-ISM-400	Vocational Instructional Equipment		38,328.72
72130-499-ISM-400	Other Supplies and Materials		218.25
72130-524-ISM-400	In Service/Staff Development		3,690.00
72710-399-ISM-400	Other Contracted Services		15,000.00
76100-304-ISM-400	Architects		15,000.00
76100-706-ISM-400	Building Construction		55,500.00

Giles County High School

71100-722-ISM-500	Regular Instruction Equipment	25,180.17
71300-123-ISM-500	Guidance Personnel	70,218.68
71300-201-ISM-500	Social Security	4,354.30
71300-204-ISM-500	State Retirement	4,781.86
71300-207-ISM-500	Medical Insurance	7,288.04
71300-212-ISM-500	Employer Medicare Liability	1,018.37
71300-399-ISM-500	Other Contracted Services	139,347.42
71300-429-ISM-500	Instructional Supplies and Materials	14,937.00
71300-471-ISM-500	Software	7,000.00
71300-730-ISM-500	Vocational Instructional Equipment	938.59
72130-524-ISM-500	In Service/Staff Development	5,000.00
76100-304-ISM-500	Architects	45,600.00
76100-706-ISM-500	Building Construction	157,458.38
76100-707-ISM-500	Building Improvements	224,595.62

Richland High School

71100-722-ISM-600	Regular Instruction Equipment	151,935.58
71300-116-ISM-600	Teachers	62,203.58
71300-123-ISM-600	Guidance Personnel	66,298.28
71300-201-ISM-600	Social Security	8,582.96
71300-204-ISM-600	State Retirement	8,750.97
71300-207-ISM-600	Medical Insurance	13,281.46
71300-212-ISM-600	Employer Medicare Liability	2,007.34
71300-399-ISM-600	Other Contracted Services	46,900.00
71300-429-ISM-600	Instructional Supplies and Materials	37,876.25
71300-471-ISM-600	Software	26,199.98
71300-730-ISM-600	Vocational Instructional Equipment	78,379.67
72130-524-ISM-600	In Service/Staff Development	6,350.00
72710-399-ISM-600	Other Contracted Services	7,500.00
72710-729-ISM-600	Transportation Equipment	45,000.00
76100-304-ISM-600	Architects	20,000.00
76100-706-ISM-600	Building Construction	146,442.65

46790	Other Vocational	2,084,478.35
-------	------------------	--------------

Public Security Grant Carryover

72620-701	Administrative Equipment	140,667.85
46980	Other State Grants	140,667.85

Buses Carryover

72710-729	Transportation Equipment - Buses	665,283.00
39000	Fund Balance	665,283.00

Special Education

71200-171	Speech Pathologist	72,884.00
71200-201	Social Security	4,519.00
71200-204	State Retirement	5,831.00
71200-207	Medical Insurance	7,956.00
71200-212	Employer Medicare	1,057.00
71200-217	Hybrid Retirement	729.00
72220-312	Contracts with Private Agencies	92,976.00

Health Services		
72120-399	Other Contracted Services - Trainer	70,000.00
	Tutoring Assistants	
71100-189	Other Salaries & Wages	27,648.00
71100-201	Social Security	1,715.00
71100-212	Employer Medicare	401.00
	Pre K 30% Grant Match	
73400-429	Instructional Supplies & Materials	24,300.00
46510	Tn Investment Student Achievement	124,064.00
		<hr/> 3,107,469.20
		3,107,469.20 <hr/>

Fund 143 Cafeteria Fund		
	Carryover	
73100-336	Maintenance & Repair	5,546.00
39000	Fund Balance	5,546.00
		<hr/> 5,546.00
		5,546.00 <hr/>

Fund 177 Education Capital Projects Fund		
	Carryover	
91300-308	Consultants	15,000.00
91300-707	Building Improvements	190,909.85
39000	Capital Fund Balance	205,909.85
		<hr/> 205,909.85
		205,909.85 <hr/>

Fund 178 Education Capital Projects Fund # 2		
	Carryover	
91300-707	Building Improvements	4,109,045.62
39000	Capital Fund Balance	4,109,045.62
		<hr/> 4,109,045.62
		4,109,045.62 <hr/>

County Executive

Attest:

County Clerk

Sponsor:

Shelly Goolsby

RESOLUTION NO. 2024- 45

**A RESOLUTION OF THE GILES COUNTY COMMISSION
TO FINALIZE E911 & EMS COLLOCATION**

WHEREAS, Giles County is pursuing design services to build a new EMS Building at the Agri Park; and

WHEREAS, the E911 Board is simultaneously pursuing design services for an updated Dispatch Center; and

WHEREAS, both of these new structures are considered critical infrastructure that must be designed and constructed per Tennessee approved codes as mission-critical Category-IV buildings; and

WHEREAS, after a thorough engineering assessment and review of several options, the County's contracted engineers recommend collocation as the most efficient option; and

WHEREAS, while the County recognizes the need for a morgue facility, collocating the morgue with the new EMS building is not the most cost-effective option.

NOW, THEREFORE, BE IT RESOLVED BY THE GILES COUNTY COMMISSION:

SECTION 1: The County Commission hereby finalizes its decision to collocate EMS and E911 at a new facility sited adjacent to the Agri-Park. The County Commission further determines to not construct a morgue as an element of the EMS/E911 facility.

SECTION 2: The County Executive is authorized to liaise with the E911 Board and proceed with design to collocate EMS and E911 functions in one facility located at the Agri Park.

SECTION 3: The County Executive is further authorized to liaise with the E911 Board to outline an interlocal agreement that will ensure the new building's utilities and maintenance costs are differentiated, with the County supporting EMS spaces and the E911 Board assuming responsibility for its E911 spaces.

SECTION 4: That all orders and resolutions in conflict herewith be and the same are hereby repealed and this Resolution shall take effect immediately upon its passage.

This resolution adopted this 15th day of July 2024.

G. S. Stowe, County Executive

ATTEST: _____
County Clerk

Sponsor, Tracy Wilburn

RESOLUTION NO. 2024- 46

**A RESOLUTION OF THE GILES COUNTY COMMISSION
TO DETERMINE FUTURE USES OF THE GILES COUNTY COURTHOUSE AND
ESTABLISH PHASE-1 SCOPE OF COURTHOUSE RENOVATIONS**

WHEREAS, Giles County is pursuing design and preconstruction services to renovate our historic courthouse; and

WHEREAS, after a thorough engineering assessment and review of viable options, the design and pre-construction team requires conclusive direction on future courthouse uses to finalize the Phase I scope-of-work.

NOW, THEREFORE, BE IT RESOLVED BY THE GILES COUNTY COMMISSION:

SECTION 1: The County Commission hereby finalizes its decision to sustain the Giles County Courthouse as our long-term justice center.

SECTION 2: The County Commission empowers the County Executive to develop a Phase I scope-of-work that:

- a) Minimizes the reconfiguration of Courthouse spaces.
- b) Includes necessary structural and exterior repairs, critical mechanical upgrades, and other imperative, sequential upgrades that will expedite fire-suppression.
- c) Ensures compliance with applicable codes.
- d) Will be approved and funded by the Commission before construction proceeds.

SECTION 3: The County Executive is authorized to pursue professional services to investigate the feasibility, site assessment, and estimated project costs for a separate Criminal Court adjacent to the Giles County jail facility. After review of investigative results, the Commission will finalize its scope-of-work decisions on Courthouse security upgrades.

SECTION 4: That all orders and resolutions in conflict herewith be and the same are hereby repealed and this Resolution shall take effect immediately upon its passage.

This resolution adopted this 15th day of July 2024.

G. S. Stowe, County Executive

ATTEST: _____
County Clerk

Sponsor, Tracy Wilburn